

**Maharshi Karve Stree Shikshan Samstha's
Smt. Bakul Tambat Institute of Nursing Education,
Karvenagar, Pune- 411052**

**GEOTAGGED
PHOTOGRAPHS OF
SIMULATION FACILITY**

**Maharshi Karve Stree Shikshan Samstha's
Smt. Bakul Tambat Institute of Nursing Education,
Karvenagar, Pune- 411052**

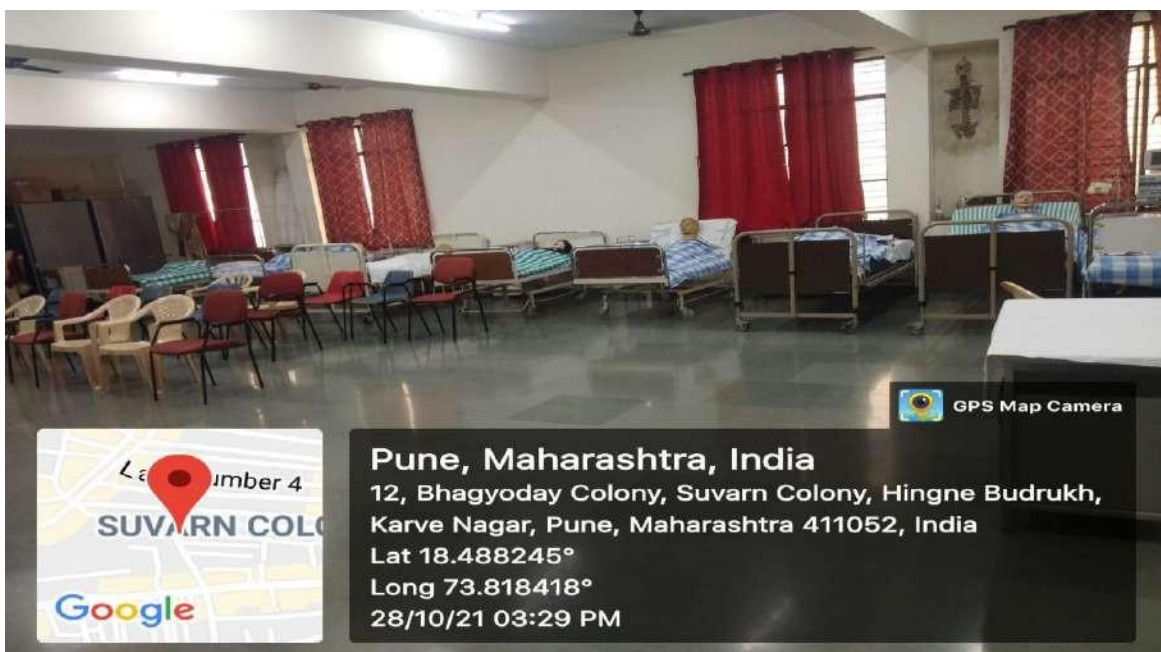

List of simulation laboratory

Sr. No.	Name of simulation laboratory
1	Fundamentals of nursing
2	Anatomy laboratory
3	Obstetrics and Gynecology nursing laboratory
4	Community health nursing laboratory
5	Nutrition laboratory

**Maharshi Karve Stree Shikshan Samstha's
Smt. Bakul Tambat Institute of Nursing Education
Karvenagar, Pune- 411052**

DEPARTMENT OF FUNDAMENTALS OF NURSING

The faculty of Medical Surgical Nursing, MKSSS Smt. Bakul Tambat Institute of Nursing Education conducted hands on experience and skill stations on basic and advanced nursing procedures for second and third year Basic BSc (N) students.





Pune, Maharashtra, India

Maharshi Karve stree shikshan Samstha smt.Bakul Tambat
Institute of nursing education, karvenagar pune 052

Lat 18.522828°

Long 73.86206°

08/10/21 12:33 PM



GPS Map Camera



Pune, Maharashtra, India

52, Lane Number 1, Bhagyoday Colony, Thorat Colony, Hingne Budrukh,
Karve Nagar, Pune, Maharashtra 411052, India

Lat N 18° 29' 19.2048"

Long E 73° 49' 7.068"

13/08/21 09:01 AM





Pune, Maharashtra, India

FRQ9+69F, Dnydeep Colony, Hingne Budruk, Karve Nagar, Pune,
Maharashtra 411052, India

Lat N 18° 29' 16.584"

Long E 73° 49' 6.4848"

06/08/21 03:27 PM



Pune, Maharashtra, India

Maharshi Karve stree shikshan Samstha smt.Bakul Tambat institute of
nursing education, karvenagar pune 052

Lat 18.522828°

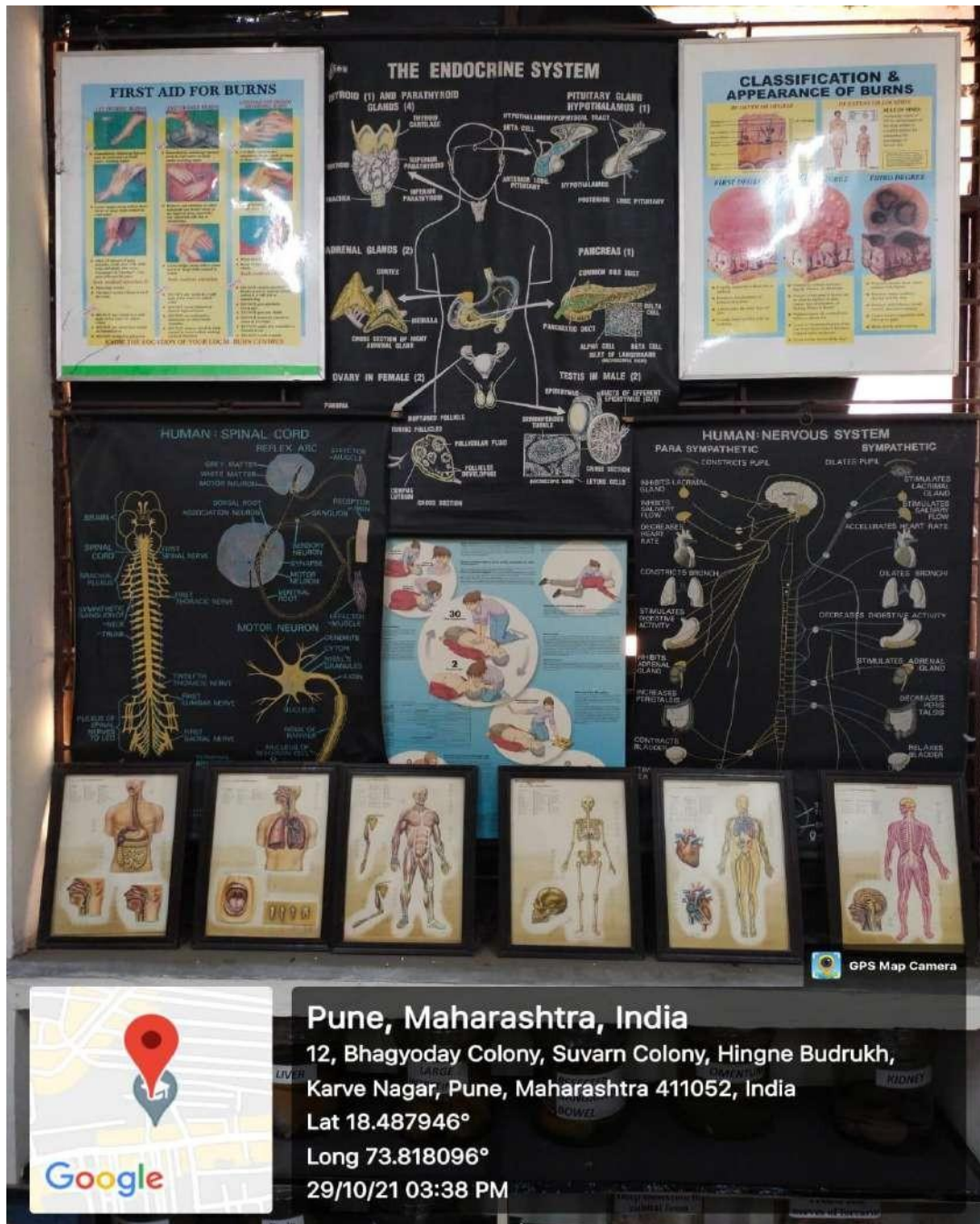
Long 73.86206°

08/10/21 12:39 PM

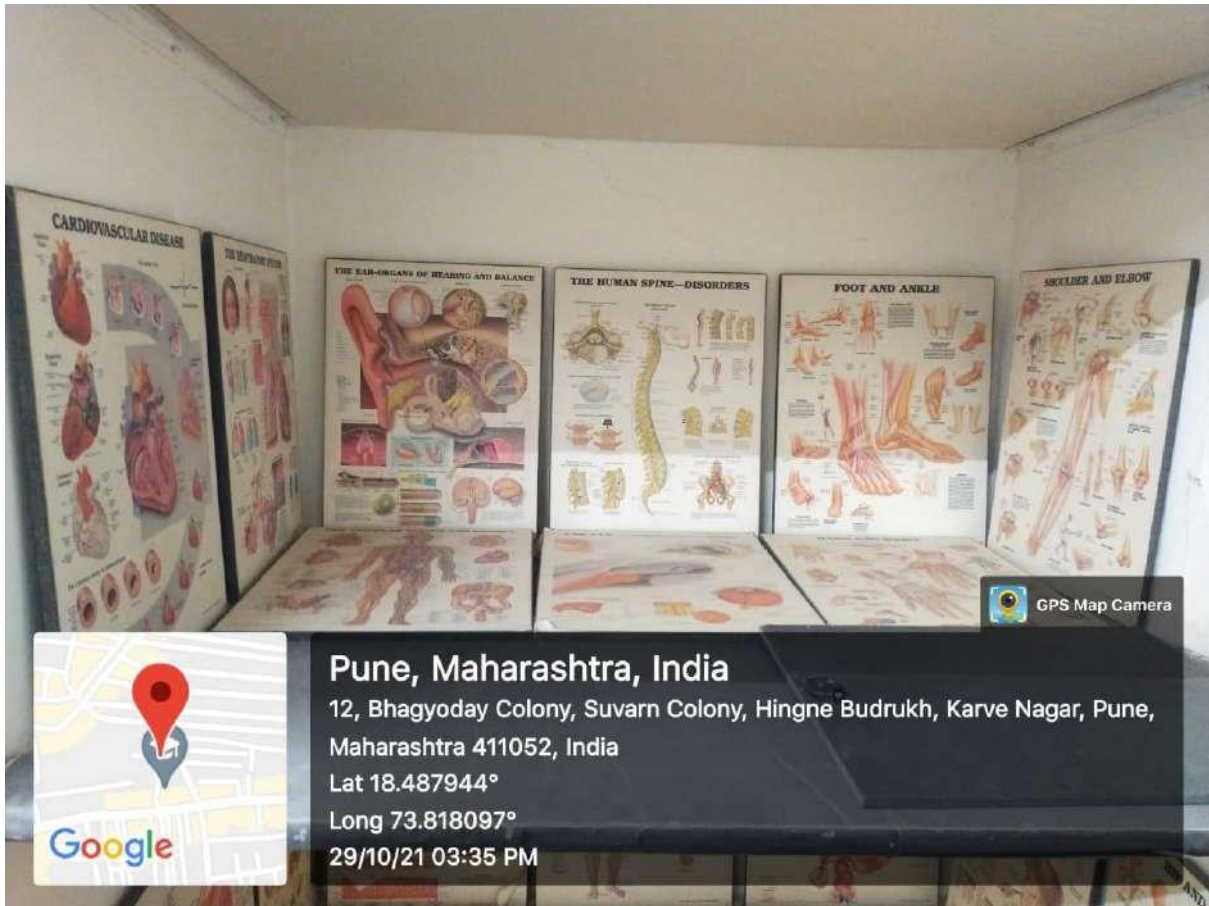
GPS Map Camera

**Maharshi Karve Stree Shikshan Samstha's
Smt. Bakul Tambat Institute of Nursing Education
Karvenagar, Pune- 411052**

ANATOMY LABORATORY



Pune, Maharashtra, India
12, Bhagyoday Colony, Suvarn Colony, Hingne Budrukh,
Karve Nagar, Pune, Maharashtra 411052, India
Lat 18.487946°
Long 73.818096°
29/10/21 03:38 PM



GPS Map Camera



Pune, Maharashtra, India

12, Bhagyoday Colony, Suvarn Colony, Hingne Budruk, Karve Nagar, Pune, Maharashtra 411052, India

Lat 18.487944°

Long 73.818097°

29/10/21 03:35 PM



GPS Map Camera



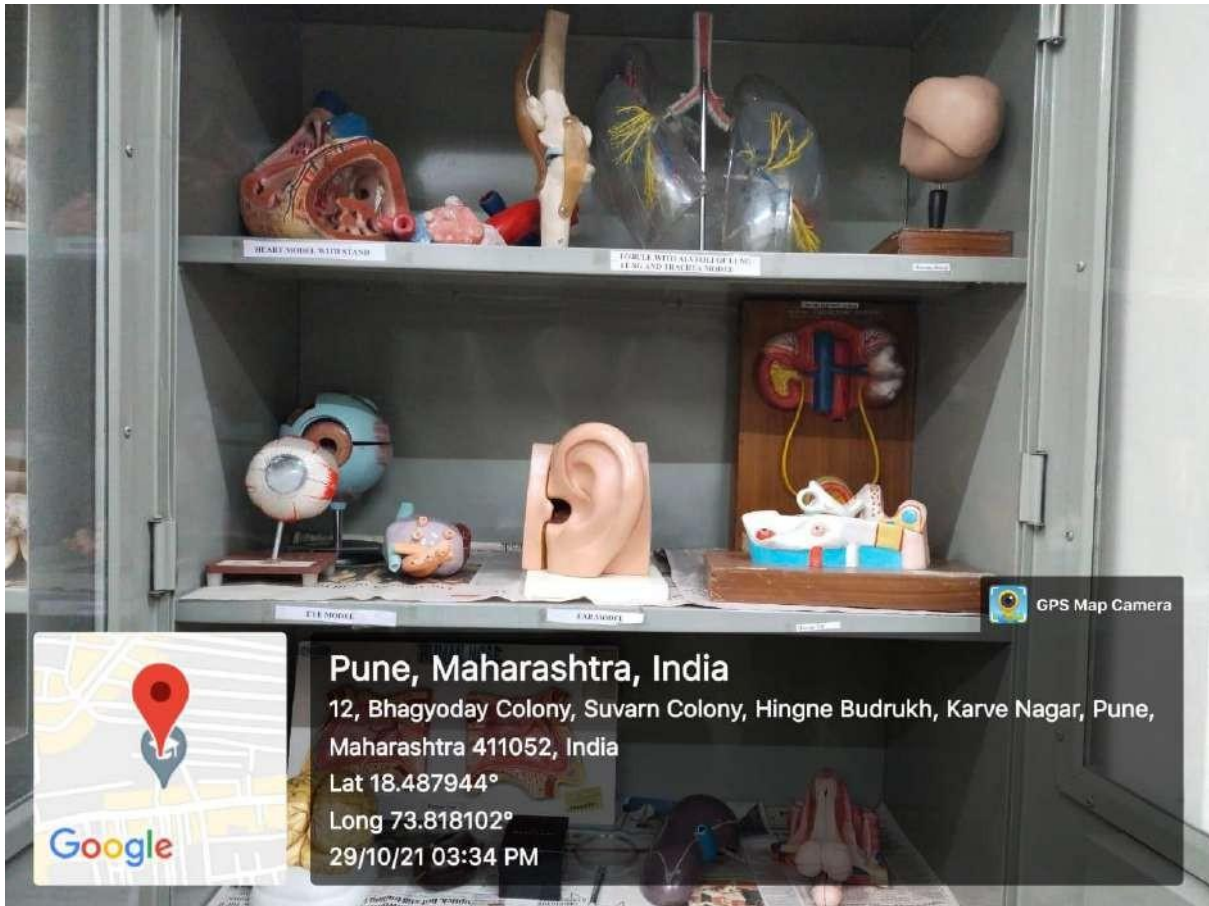
Pune, Maharashtra, India

12, Bhagyoday Colony, Suvarn Colony, Hingne Budruk, Karve Nagar, Pune, Maharashtra 411052, India

Lat 18.487944°

Long 73.818097°

29/10/21 03:35 PM



Pune, Maharashtra, India
12, Bhagyoday Colony, Suvarn Colony, Hingne Budruk, Karve Nagar, Pune,
Maharashtra 411052, India
Lat 18.487944°
Long 73.818102°
29/10/21 03:34 PM




Pune, Maharashtra, India
12, Bhagyoday Colony, Suvarn Colony, Hingne Budruk,
Karve Nagar, Pune, Maharashtra 411052, India
Lat 18.487944°
Long 73.818105°
29/10/21 03:34 PM



**Maharshi Karve Stree Shikshan Samstha's
Smt. Bakul Tambat Institute of Nursing Education
Karvenagar, Pune- 411052**

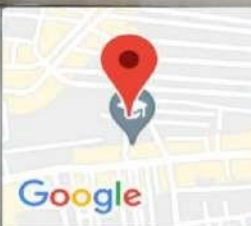
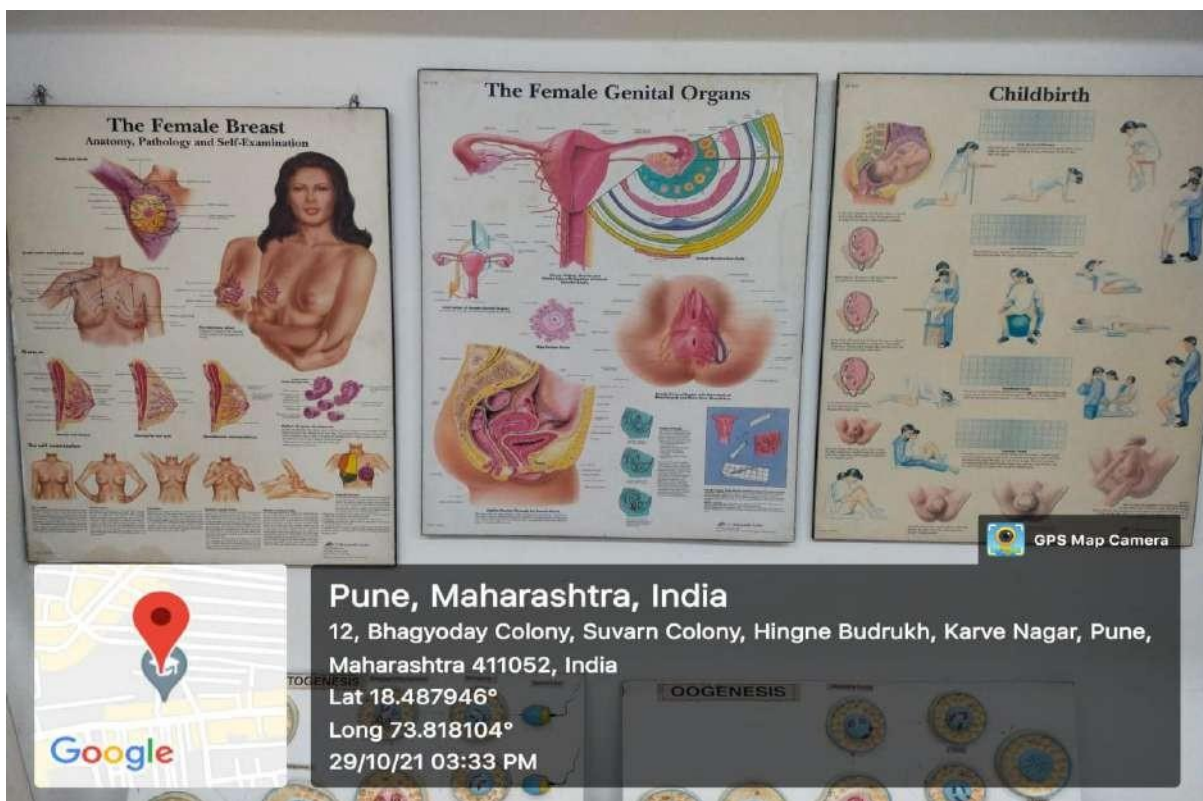
**MATERNAL AND CHILD HEALTH NURSING
LABORATORY**





Pune, Maharashtra, India
 12, Bhagyoday Colony, Suvarn Colony, Hingne Budrukh, Karve Nagar, Pune,
 Maharashtra 411052, India
 Lat 18.487946°
 Long 73.818104°
 29/10/21 03:33 PM

GPS Map Camera



Pune, Maharashtra, India
 12, Bhagyoday Colony, Suvarn Colony, Hingne Budrukh, Karve Nagar, Pune,
 Maharashtra 411052, India
 Lat 18.487946°
 Long 73.818104°
 29/10/21 03:33 PM

GPS Map Camera



[Signature]
 PRINCIPAL
 MKSSS's Smt. Bakul Tambat
 Institute of Nursing Education
 Karvenagar, Pune-411 052.

Maharshi Karve Stree Shikshan Samastha's Smt. Bakul Tambat Institute of Nursing Education

Department of Obstetrics and Gynecology Nursing

The faculty of Midwifery Nursing, Maharshi Karve Stree Shikshan Samastha's Smt. Bakul Tambat Institute of Nursing Education, conducted maternal assessment, newborn assessment, and health education activity for fourth year basic BSc (N) students during midwifery Clinical Posting on 9th Sep 2021.



[Handwritten Signature]
Sign of Principal

Principal
Maharshi Karve Stree Shikshan Samstha's
Smt. Bakul Tambat Institute of Nursing Education
Karvenagar, Pune-411052

**Maharshi Karve Stree Shikshan Samastha's
Smt. Bakul Tambat Institute of Nursing Education**

Department of Obstetrics and Gynecology Nursing

The faculty of Midwifery Nursing, Maharshi Karve Stree Shikshan Samastha's Smt. Bakul Tambat Institute of Nursing Education, conducted hands on skill on new born Assessment for 4th year B.BSc. Nursing students.



Sign of Principal

Principal
Maharshi Karve Stree Shikshan Samastha's
Smt. Bakul Tambat Institute of Nursing Education
Karvenagar, Pune-411052

**Maharshi Karve Stree Shikshan Samastha's
Smt. Bakul Tambat Institute of Nursing Education
Department of Community Health Nursing**

The Faculty of Community Health Nursing, Smt. Bakul Tambat Institute of Nursing Education
The department of CHN conducted hands on skills on Health Education, Home Visits, Bag
Techniques for batch of 4th Year B. BSc. Nursing in the urban community, Gosavivasti.



S. Mishra
Sign of Principal
Principal
Maharshi Karve Stree Shikshan Samastha's
Smt. Bakul Tambat Institute of Nursing Education
Karvenagar, Pune-411052

Maharshi Karve Stree Shikshan Samstha's
Smt. Bakul Tambat Institute of Nursing Education
Karvenagar, Pune- 411052

NUTRITION LABORATORY

The first year Basic BSc (N) students of MKSSS Smt. Bakul Tambat Institute of Nursing Education get hand on experience to prepare therapeutic diet for patients having various disease conditions and for different age group.




FRQ9+79G, Dnydeep Colony, Suvarn Colony, Hingne Budrukh, Karve Nagar, Pune, Maharashtra 411052, India

Latitude
18.48822026°

Longitude
73.81848531°

Local 10:59:45 AM
GMT 05:29:45 AM

Altitude 495.44 meters
Tuesday, 09-11-2021



FRQ9+C7M, Bhagyoday Colony, Hingne Budrukh, Karve Nagar, Pune, Maharashtra 411052, India

Latitude
18.4885514°

Longitude
73.8180816°

Local 11:04:21 AM
GMT 05:34:21 AM

Altitude 495.3 meters
Tuesday, 09-11-2021



FRQ9+79G, Dnydeep Colony, Suvarn Colony, Hingne Budruk, Karve Nagar, Pune, Maharashtra 411052, India


Latitude
18.48821744°

Local 11:02:28 AM
GMT 05:32:28 AM

Longitude
73.81847578°

Altitude 495.33 meters
Tuesday, 09-11-2021




PRINCIPAL
MKSSS's Smt. Bakul Tambat
Institute of Nursing Education
Karvenagar, Pune-411 052.

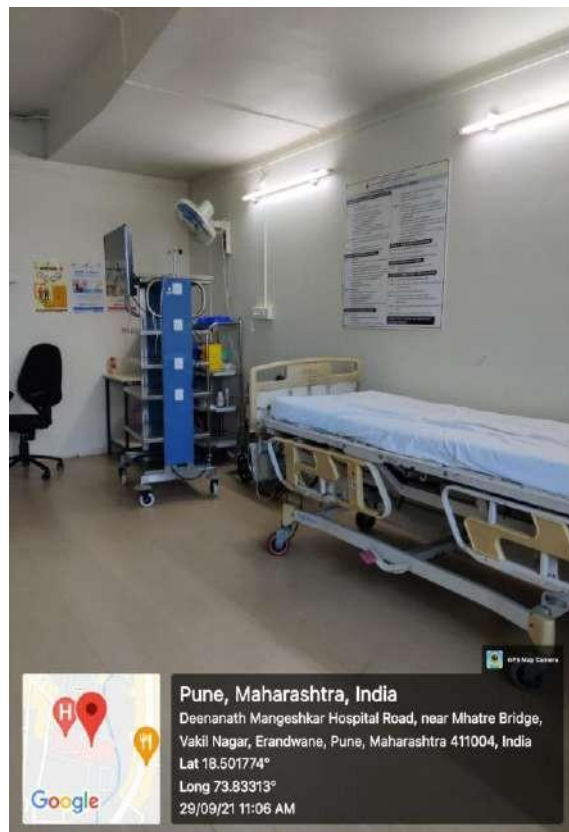

**Maharshi Karve Stree Shikshan Samstha's
Smt. Bakul Tambat Institute of Nursing Education,
Karvenagar, Pune- 411052**

**GEOTAGGED
PHOTOGRAPHS OF
CLINICAL SIMULATION
FACILITY**

**Maharshi Karve Stree Shikshan Samstha's
Smt. Bakul Tambat Institute of Nursing Education
Karvenagar, Pune-52**

CLINICAL SIMULATION FACILITY








Pune, Maharashtra, India
Deenanath Mangeshkar Hospital Road, near Mhatre Bridge,
Vakil Nagar, Erandwane, Pune, Maharashtra 411004, India
Lat 18.501752°
Long 73.833151°
29/09/21 11:04 AM



Pune, Maharashtra, India
Deenanath Mangeshkar Hospital Road, near Mhatre Bridge, Vakil Nagar,
Erandwane, Pune, Maharashtra 411004, India
Lat 18.501762°
Long 73.833149°
29/09/21 11:00 AM



[Signature]
PRINCIPAL
MKSSS's Smt. Bakul Tambat
Institute of Nursing Education
Karvenagar, Pune-411 052.